




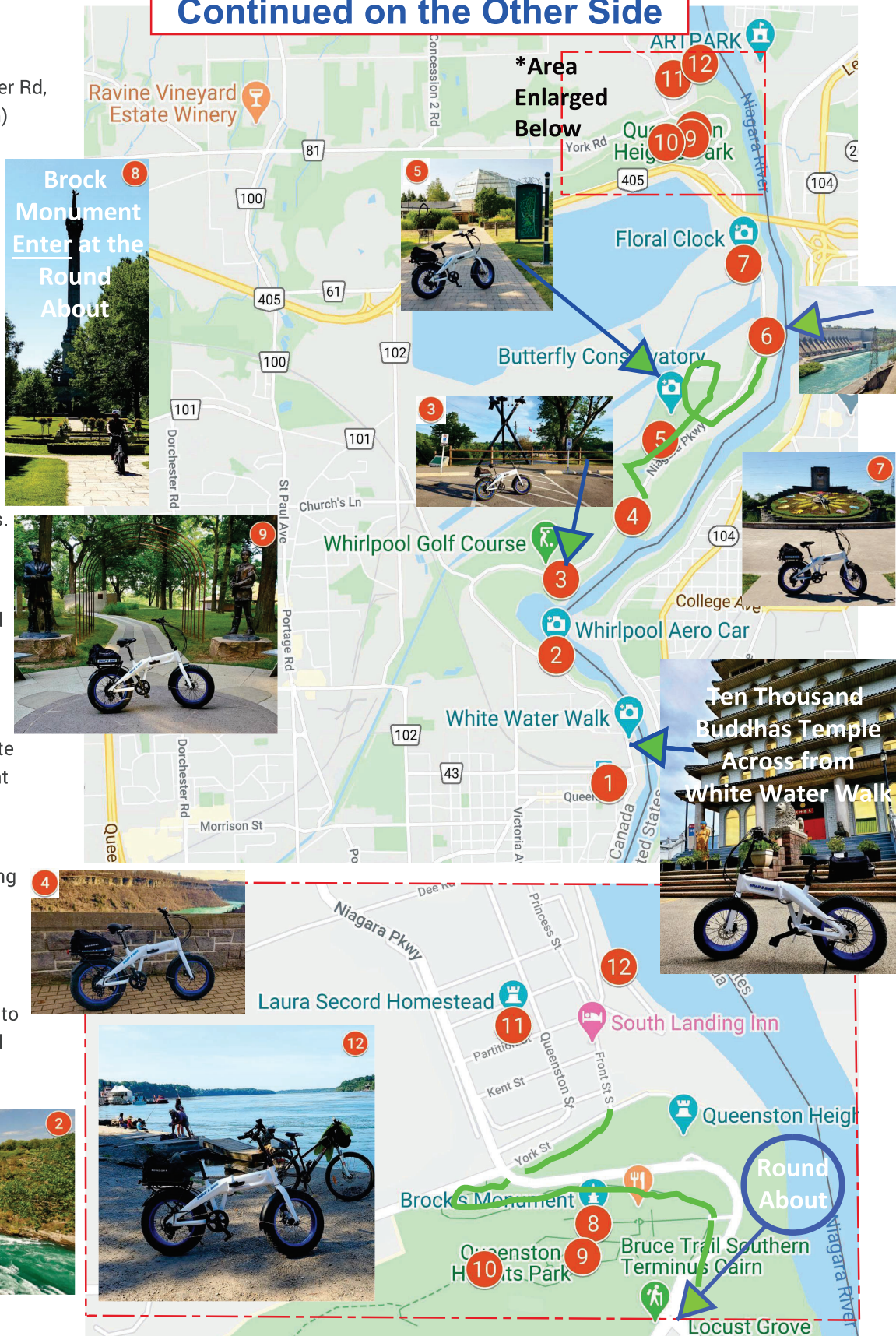
SNAP E BIKE

Niagara Falls to Niagara-on-the-Lake / Starting Point is 4239 Park St / 905-651-1951

Round Trip is 55 KM

Continued on the Other Side

- 1 Snap E-Bike (Turn left on River Rd, Ride in the bike lane for 2 km)
- 2 Whirlpool Aero Car (Lookout Point, Trail Begins)
- 3 Thompson's Point (Niagara Whirlpool Lookout Point)
- 4 Niagara Glen Nature Centre (Hiking Trails in the Gorge)
- 5 Niagara Botanical Gardens & Butterfly Conservatory
- 6 Niagara Falls Power Generating Plants Lookout
- 7 Floral Clock (40 feet wide & 16,000 carpet bedding plants. Built in 1950)
- 8 Brock's Monument (Enter at the roundabout. 175 year old monument to a British war hero, birthplace of the Falls, lookout point)
- 9 Landscape of Nations (Tribute to the Six Nations who fought in the War of 1812)
- 10 Start of Bruce Trail (700 KM hiking trail to Tobermory along the Niagara Escarpment)
- 11 Laura Secord Homestead (Museum, Washrooms)
- 12 Queenston Docks (Get close to the water. Ride a gravel road to the base of the river)



13 McFarland House (Tea Room and Washrooms)


14 Paradise Grove Park (Riding Trail)

15 McArthur Estate (a beautiful, red-brick Georgian home)

16 Butler's Barracks National Historic Site

17 Fort George National Historic Site (End of River Trail)

18 Historic Downtown (Niagara-on-the-Lake, Original Capital of Upper Canada 1792-1797)



Prince of Wales Hotel, NOTL

19 Ryerson Park (Picnic & Lake Views)

20 Battlefield of Fort Mississauga (Small Picnic Area)




Walker's Market & Little Chapel



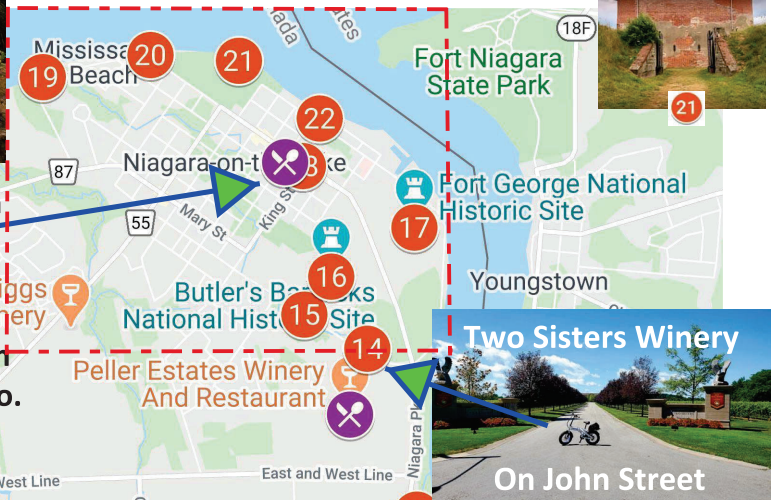
Inniskillin



Riverview Cellars



21



Two Sisters Winery



On John Street



Reif Estate Winery



River Brink Art Museum

Trail Continues

Continued

Fort George (End of the River Trail)

